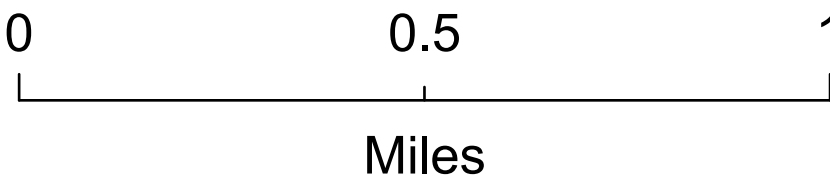
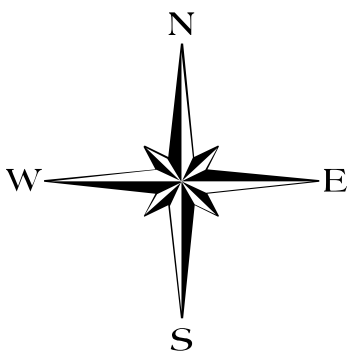


New Hampshire's Coastal Watershed Conservation Plan

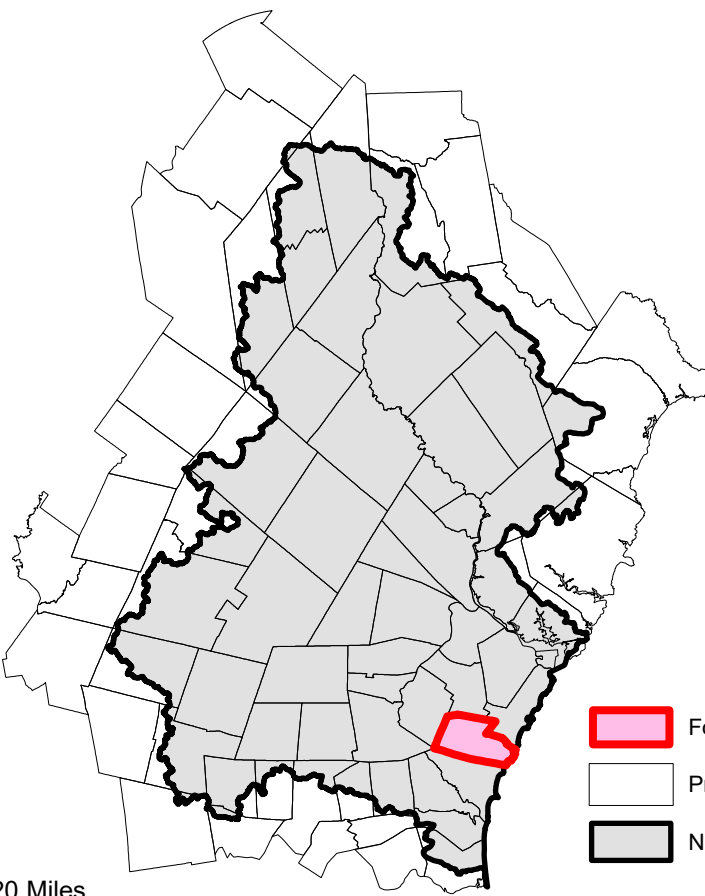
North Hampton, New Hampshire

Legend

- Coastal Priority Agricultural Resources
- Coastal Conservation Focus Areas
- Conservation Land
- Public/Other Land
- Parcels
- Municipal Boundary Municipal Boundary
- Streams/Rivers
- Estuary
- Freshwater
- Wetland
- Open Water



Locus Map



0 5 10 20 Miles

Map created 12/14/2022 by:

The Nature Conservancy
New Hampshire

Data displayed from NH GRANIT, NHDES, MassGIS, Maine Office of GIS & The Nature Conservancy.

